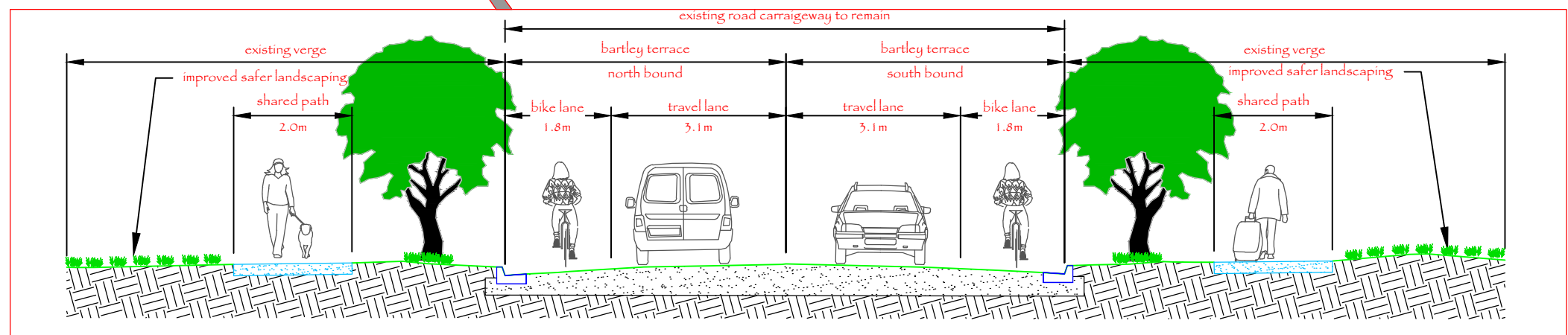
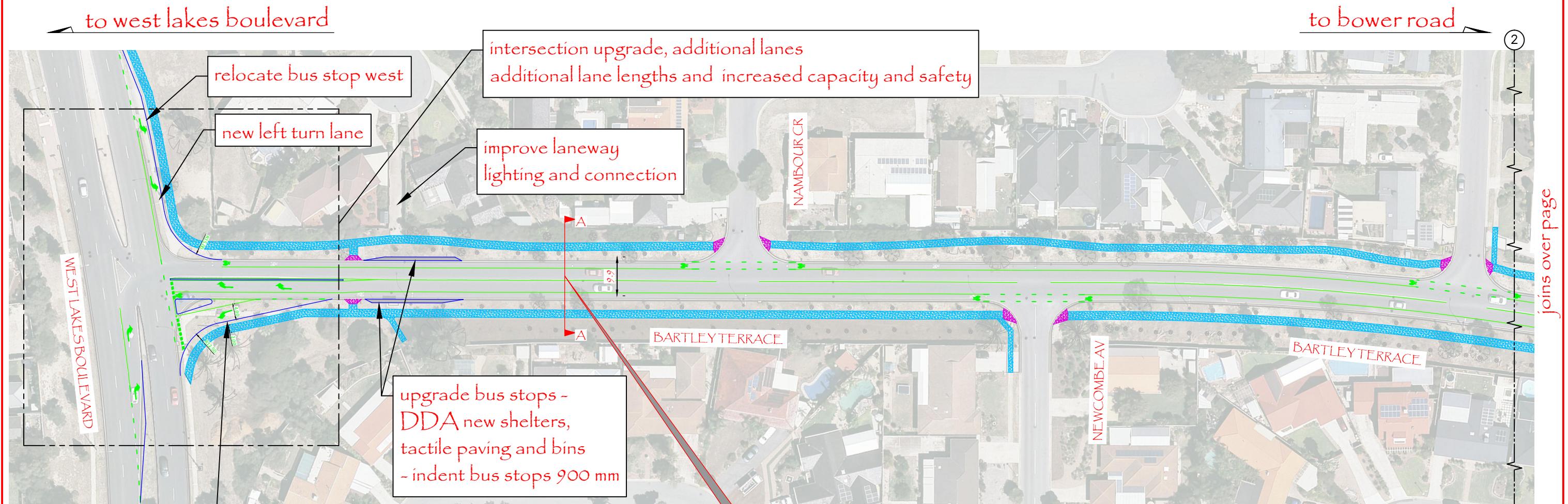
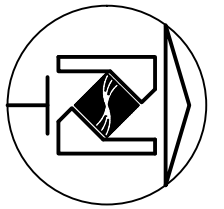


Bartley Terrace Streetscape Project - Concept

Sheet 1 of 8



SECTION A-A
not to scale

legend

description	symbol
proposed landscape verge	
proposed parking bay	
proposed crossover / driveway	
proposed 2.0m shared path	
proposed DDA compliant pedestrian kerb ramp	

legend

description	symbol
existing kerb & gutter	
existing tree	
existing tree to be removed	

legend

description	symbol
proposed kerb	
proposed linemarking	
proposed bike lane linemarking	

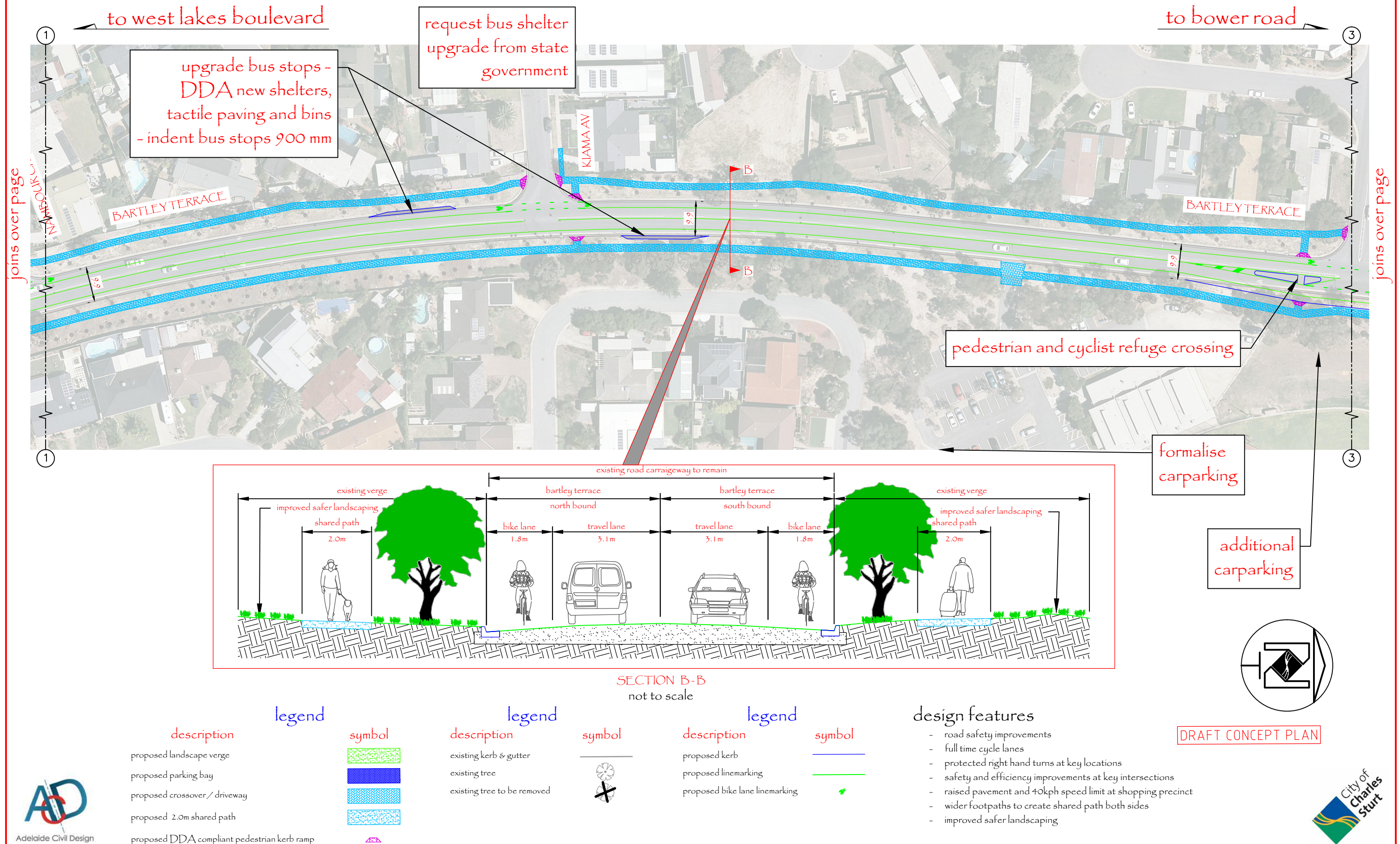
design features

- road safety improvements
- full time cycle lanes
- protected right hand turns at key locations
- safety and efficiency improvements at key intersections
- raised pavement and 40kph speed limit at shopping precinct
- wider footpaths to create shared path both sides
- improved safer landscaping

DRAFT CONCEPT PLAN

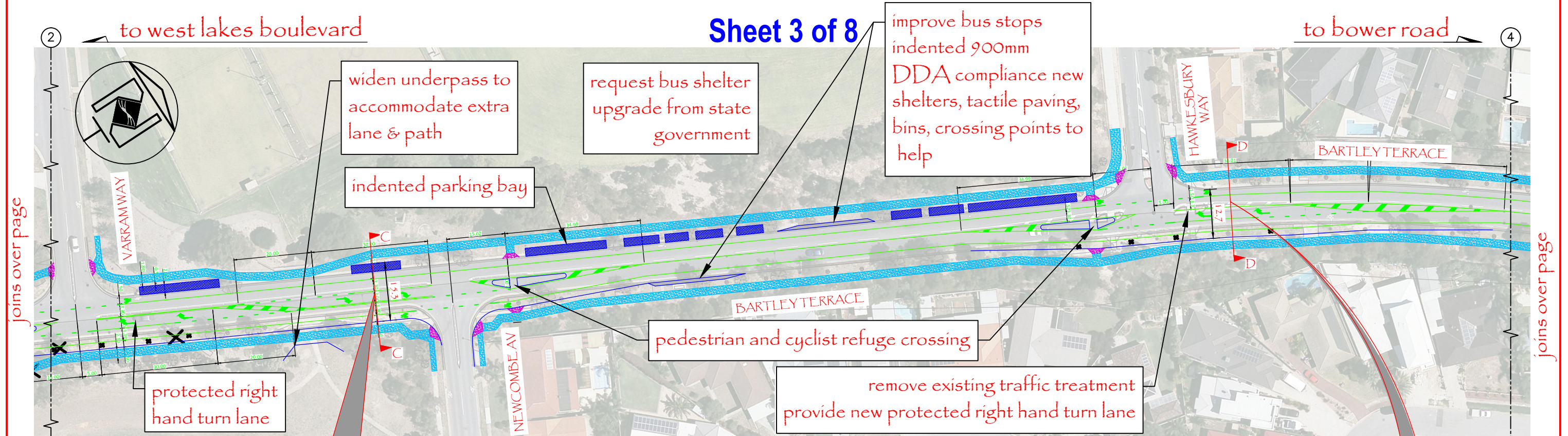
Bartley Terrace Streetscape Project - Concept

Sheet 2 of 8

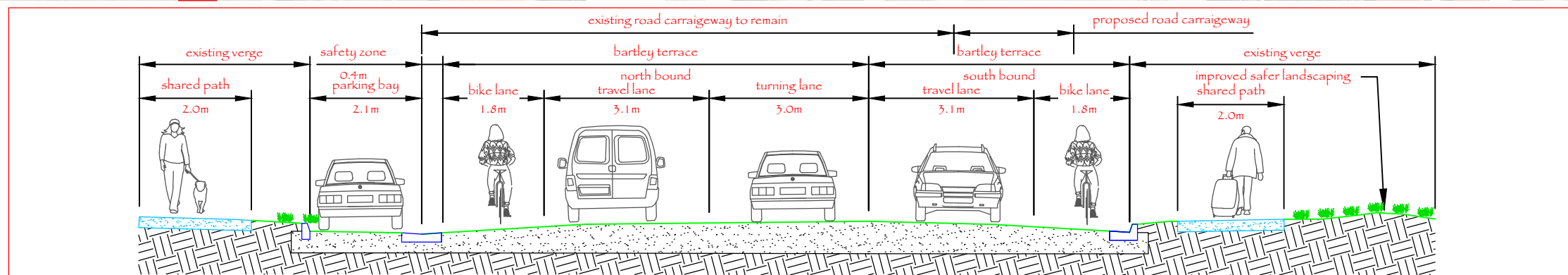


Bartley Terrace Streetscape Project - Concept

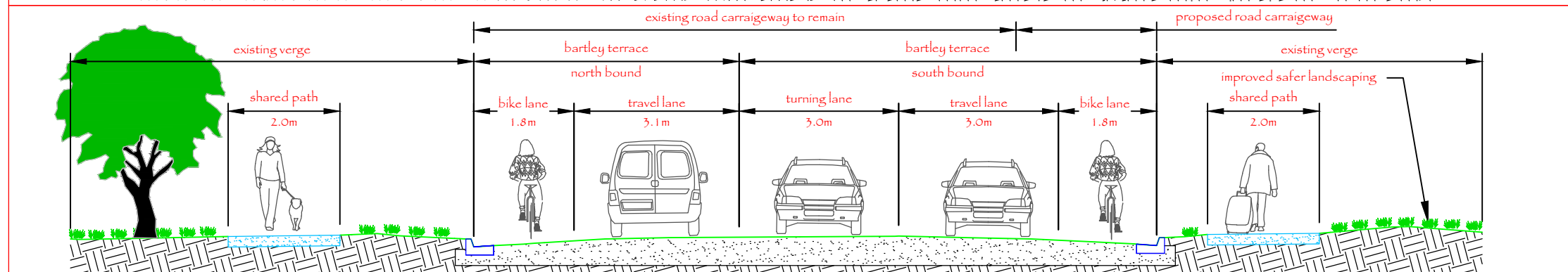
Sheet 3 of 8



SECTION C-C
not to scale



SECTION D-D
not to scale



legend

description	symbol
proposed landscape verge	
proposed parking bay	
proposed crossover / driveway	
proposed 2.0m shared path	
proposed DDA compliant pedestrian kerb ramp	

legend

description	symbol
existing kerb & gutter	
existing tree	
existing tree to be removed	

legend

description	symbol
proposed kerb	
proposed linemarking	
proposed bike lane linemarking	

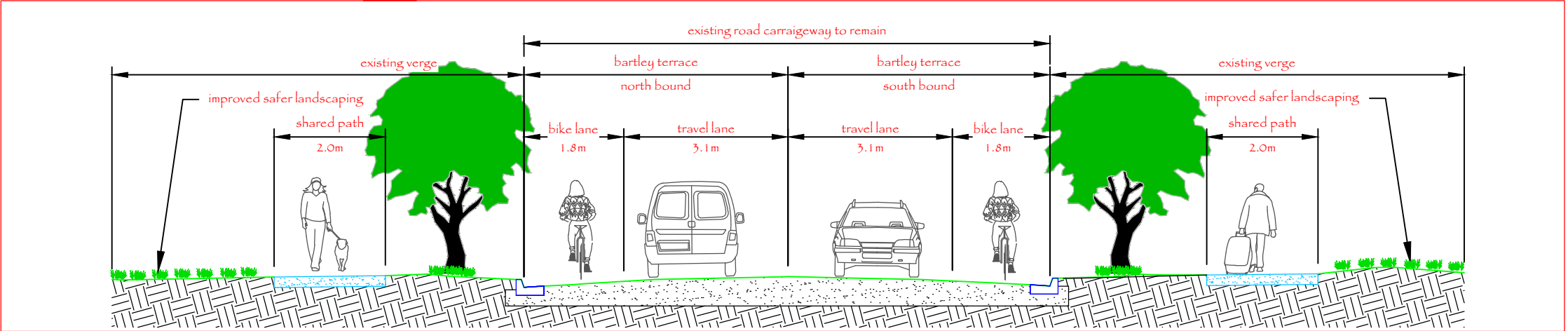
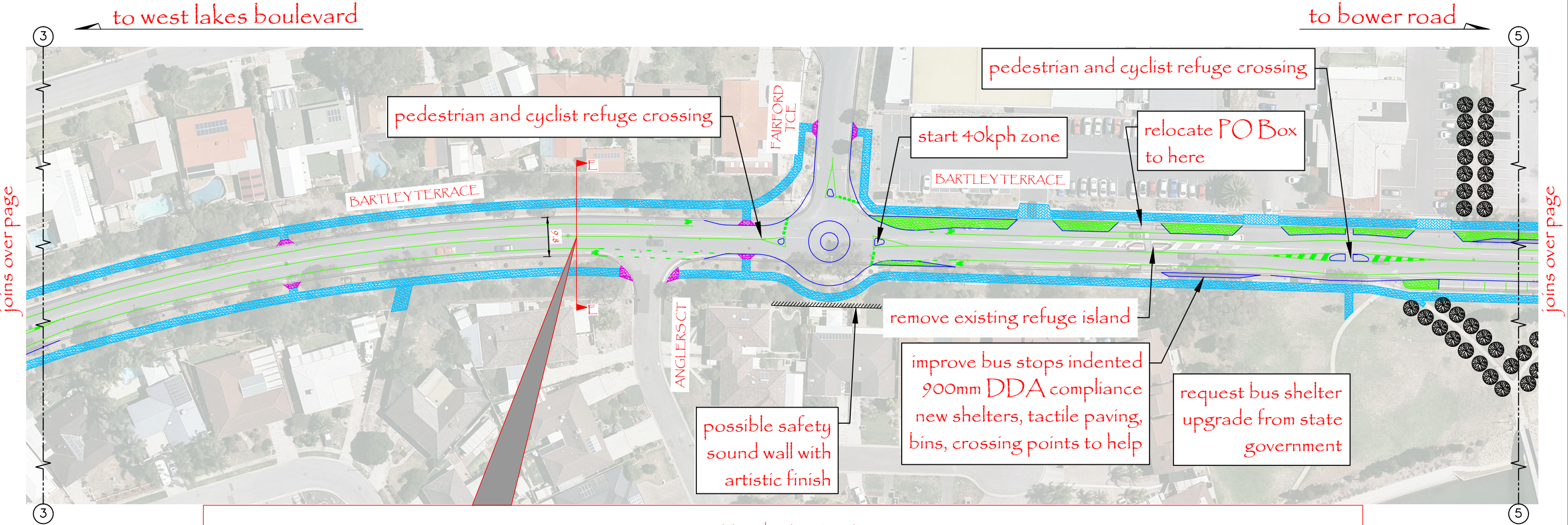
design features

- road safety improvements
- full time cycle lanes
- protected right hand turns at key locations
- safety and efficiency improvements at key intersections
- raised pavement and 40kph speed limit at shopping precinct
- wider footpaths to create shared path both sides
- improved safer landscaping

DRAFT CONCEPT PLAN

Bartley Terrace Streetscape Project - Concept

Sheet 4 of 8



SECTION E-E
not to scale

legend

description	symbol
proposed landscape verge	
proposed parking bay	
proposed crossover / driveway	
proposed 2.0m shared path	
proposed DDA compliant pedestrian kerb ramp	

legend

description	symbol
existing kerb & gutter	
existing tree	
existing tree to be removed	

legend

description	symbol
proposed kerb	
proposed linemarking	
proposed bicycle lane linemarking	
proposed safety sound wall	

design features

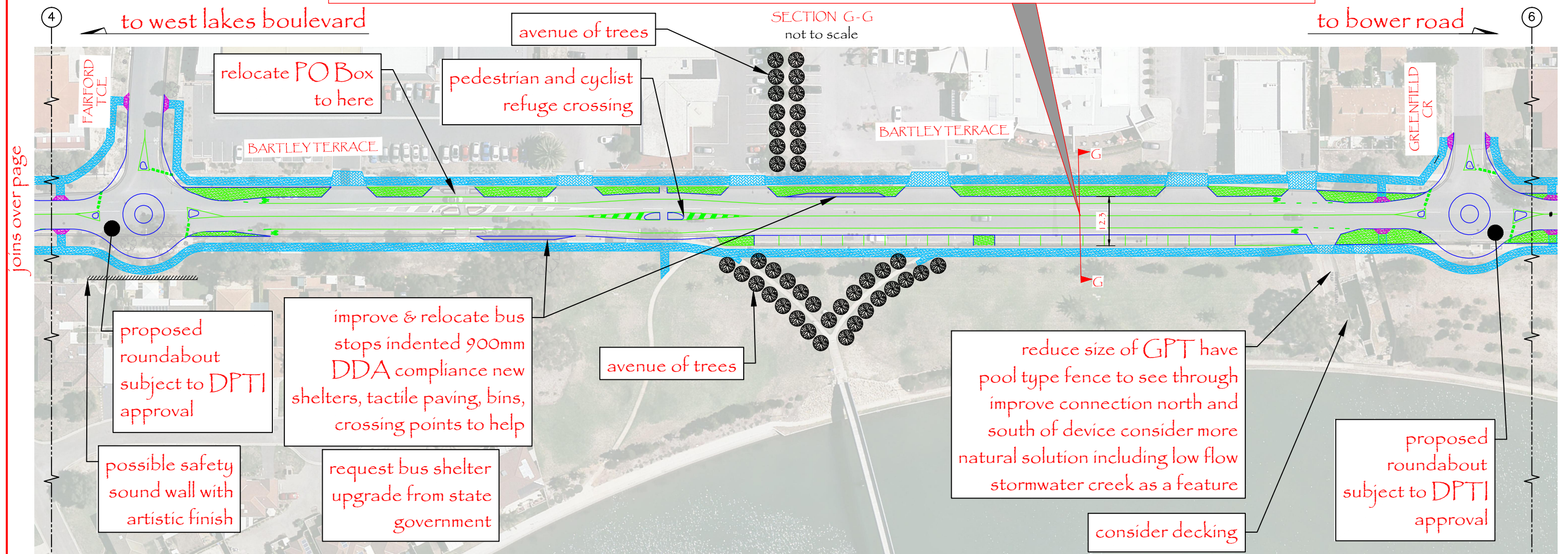

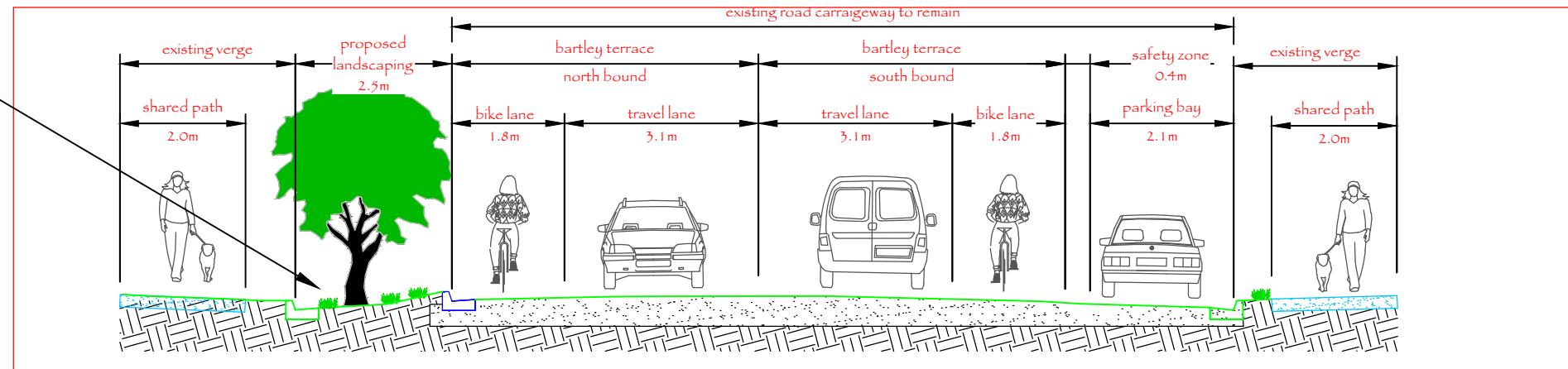
- road safety improvements
- full time cycle lanes
- protected right hand turns at key locations
- safety and efficiency improvements at key intersections
- raised pavement and 40kph speed limit at shopping precinct
- wider footpaths to create shared path both sides
- improved safer landscaping

DRAFT CONCEPT PLAN

Bartley Terrace Streetscape Project - Concept

Sheet 5 of 8

WSUD POD design should allow stormwater to enter at upstream end



joins over page

description	symbol
proposed landscape verge	
proposed parking bay	
proposed crossover / driveway	
proposed 2.0m shared path	
proposed DDA compliant pedestrian kerb ramp	

description	symbol
existing kerb & gutter	
existing tree	
existing tree to be removed	

description	symbol
proposed kerb	
proposed linemarking	
proposed bike lane linemarking	
proposed safety sound wall	

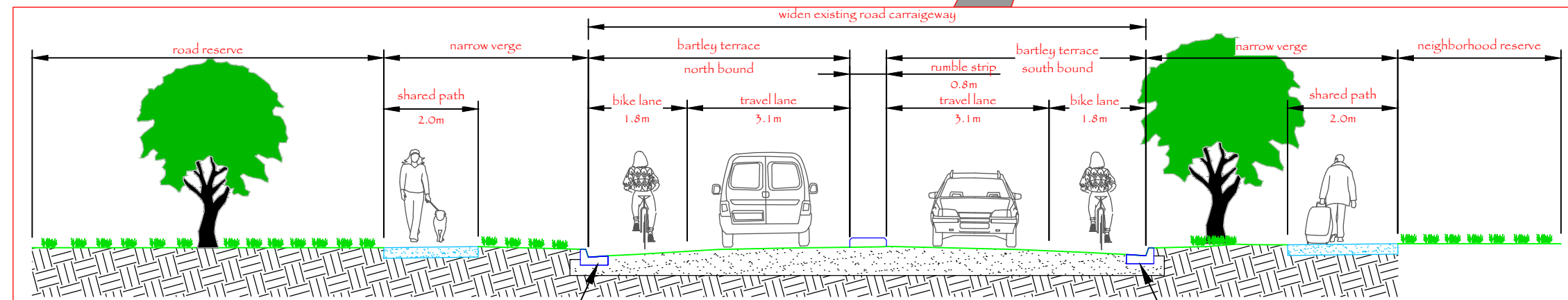
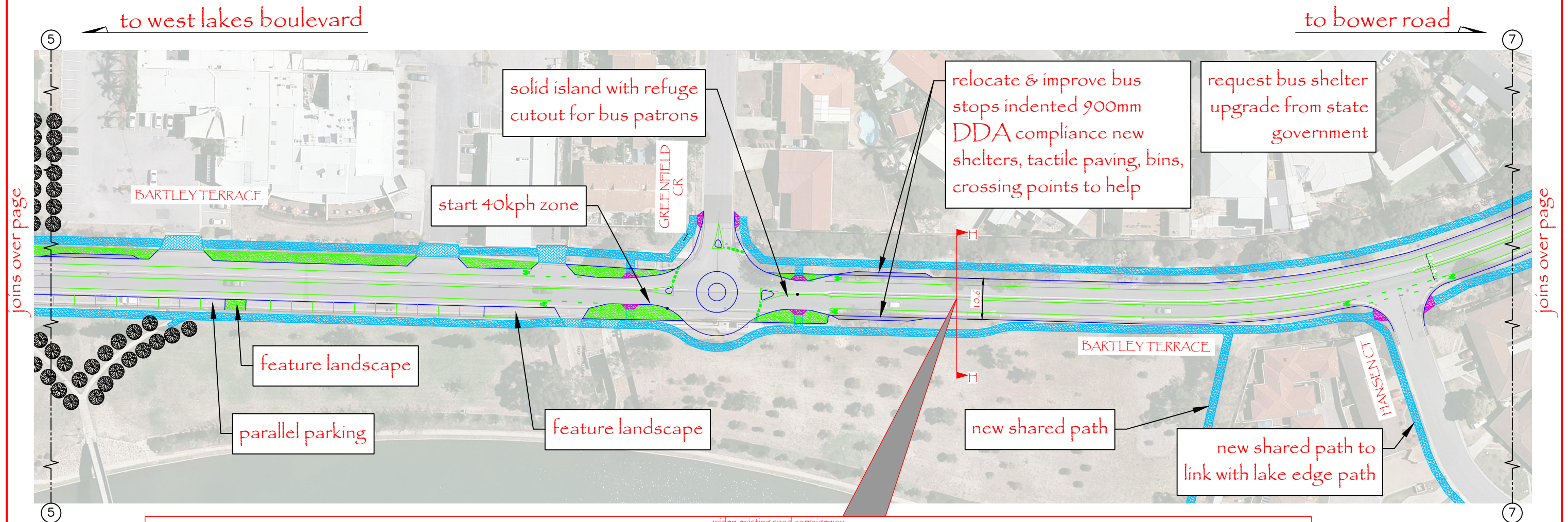
design features

- road safety improvements
- full time cycle lanes
- protected right hand turns at key locations
- safety and efficiency improvements at key intersections
- raised pavement and 40kph speed limit at shopping precinct
- wider footpaths to create shared path both sides
- improved safer landscaping

DRAFT CONCEPT PLAN

Bartley Terrace Streetscape Project - Concept

Sheet 6 of 8



construct new kerb and pavement

description	symbol	description	symbol	description	symbol
proposed landscape verge		existing kerb & gutter		proposed kerb	
proposed parking bay		existing tree		proposed linemarking	
proposed crossover / driveway		existing tree to be removed		proposed bike lane linemarking	
proposed 2.0m shared path					
proposed DDA compliant pedestrian kerb ramp					

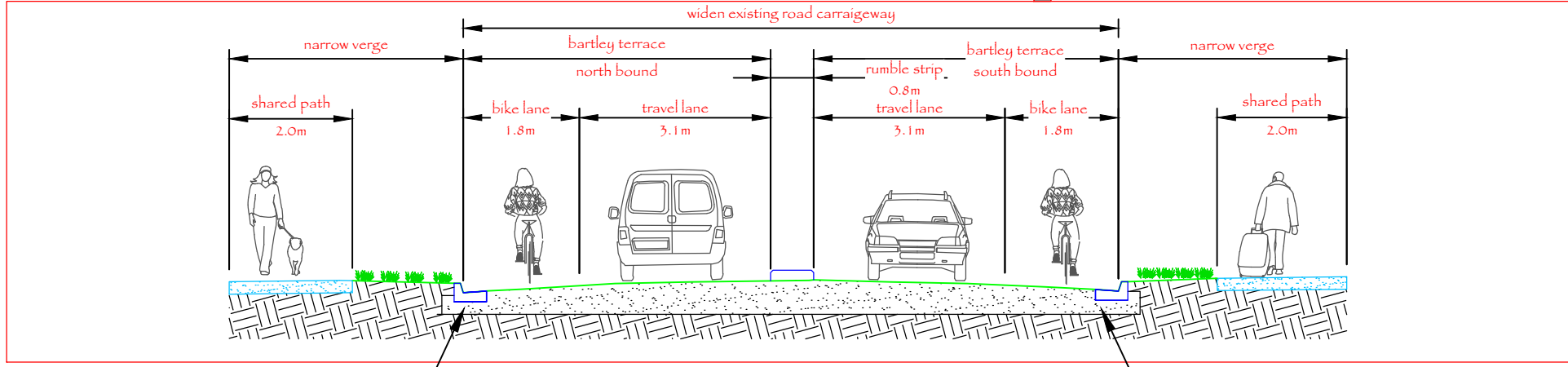
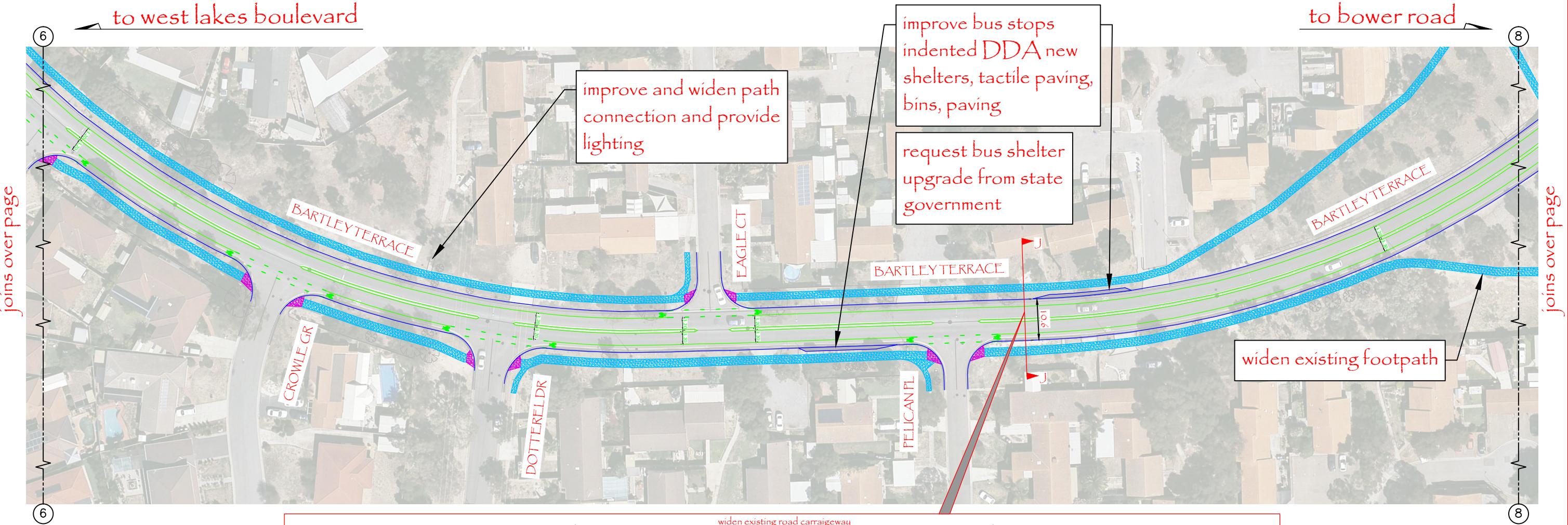
design features

- road safety improvements
- full time cycle lanes
- protected right hand turns at key locations
- safety and efficiency improvements at key intersections
- raised pavement and 40kph speed limit at shopping precinct
- wider footpaths to create shared path both sides
- improved safer landscaping

DRAFT CONCEPT PLAN

Bartley Terrace Streetscape Project - Concept

Sheet 7 of 8



construct new kerb and pavement

SECTION J-J
not to scale

construct new kerb and pavement

legend

description	symbol
proposed landscape verge	
proposed parking bay	
proposed crossover / driveway	
proposed 2.0m shared path	
proposed DDA compliant pedestrian kerb ramp	

legend

description	symbol
existing kerb & gutter	
existing tree	
existing tree to be removed	

legend


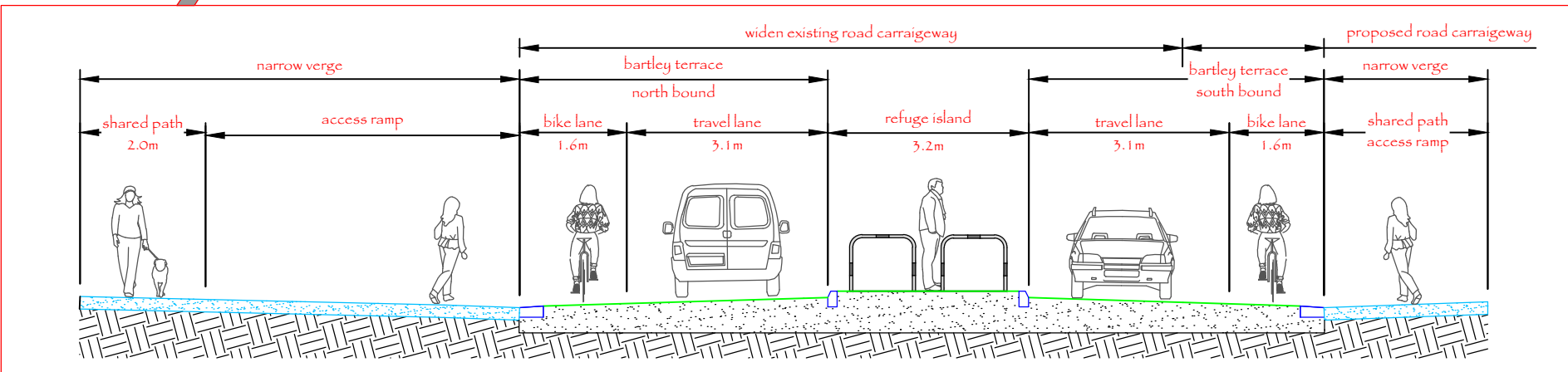
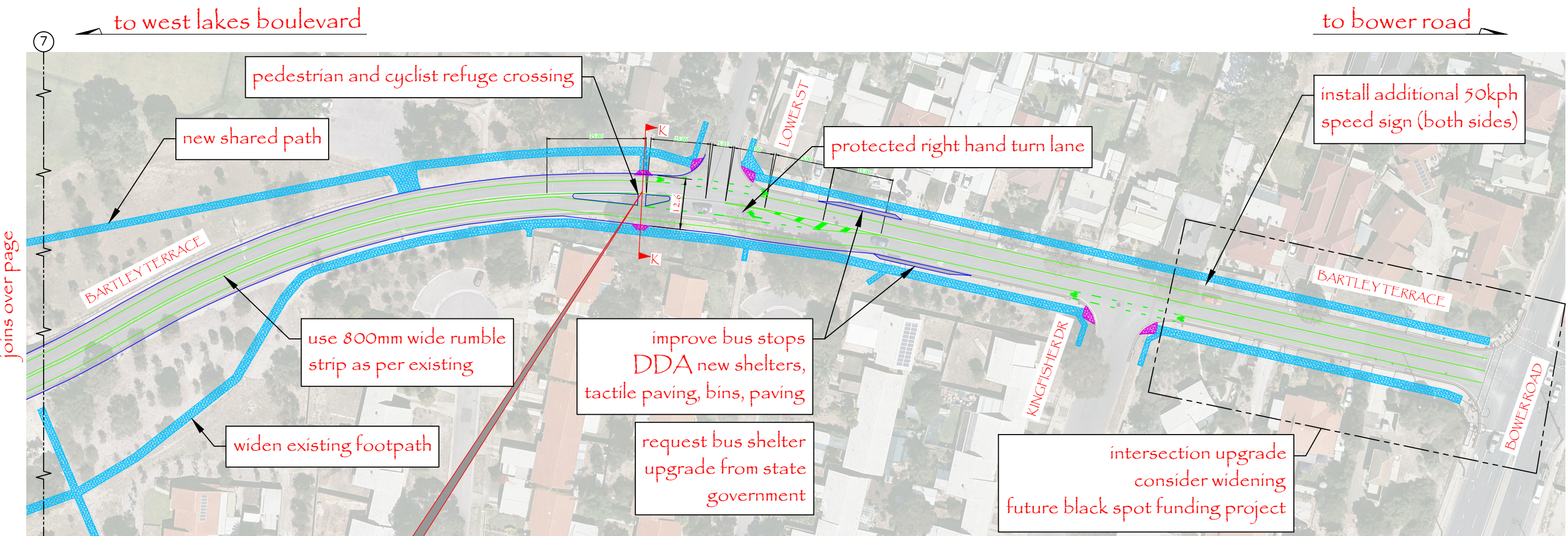
description	symbol
proposed kerb	
proposed linemarking	
proposed bike lane linemarking	

- design features
- road safety improvements
 - full time cycle lanes
 - protected right hand turns at key locations
 - safety and efficiency improvements at key intersections
 - raised pavement and 40kph speed limit at shopping precinct
 - wider footpaths to create shared path both sides
 - improved safer landscaping

DRAFT CONCEPT PLAN

Bartley Terrace Streetscape Project - Concept

Sheet 8 of 8



description

proposed landscape verge

proposed parking bay

proposed crossover / driveway

proposed 2.0m shared path

proposed DDA compliant pedestrian kerb ramp

legend

symbol

description

existing kerb & gutter

existing tree

existing tree to be removed

legend

symbol

description

proposed kerb

proposed linemarking

proposed bike lane linemarking

legend

symbol

- design features
- road safety improvements
 - full time cycle lanes
 - protected right hand turns at key locations
 - safety and efficiency improvements at key intersections
 - raised pavement and 40kph speed limit at shopping precinct
 - wider footpaths to create shared path both sides
 - improved safer landscaping

DRAFT CONCEPT PLAN